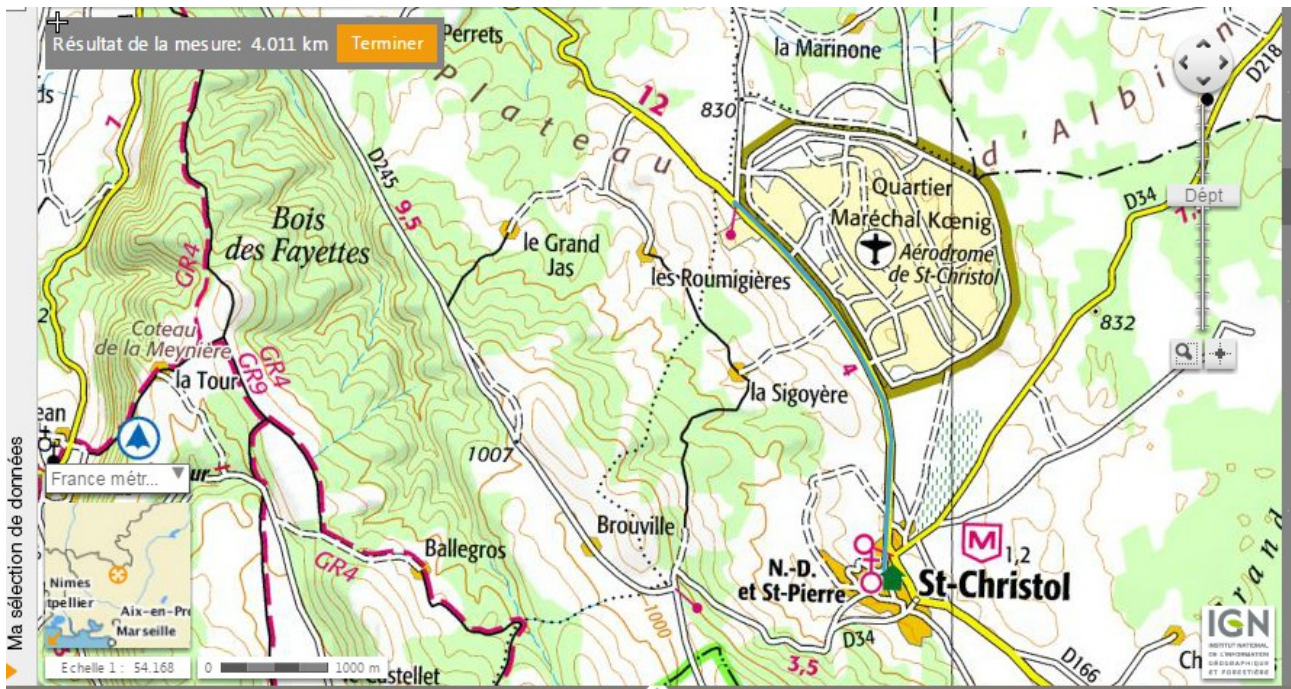
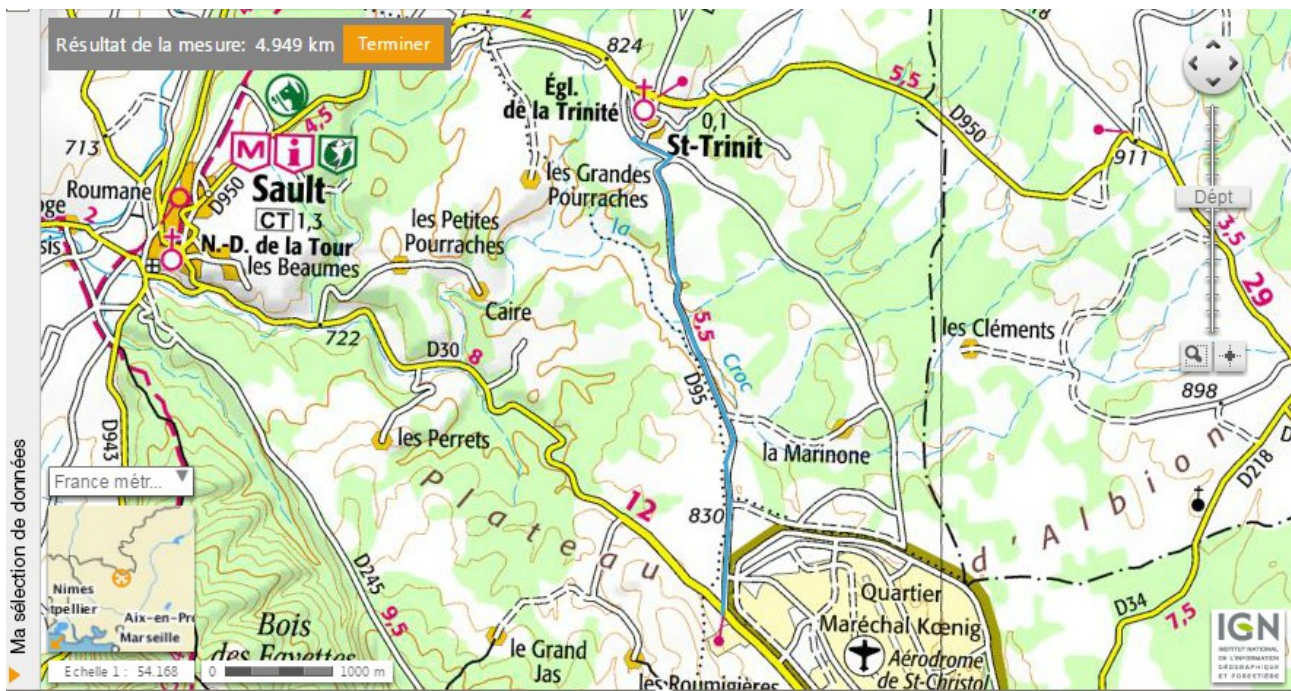


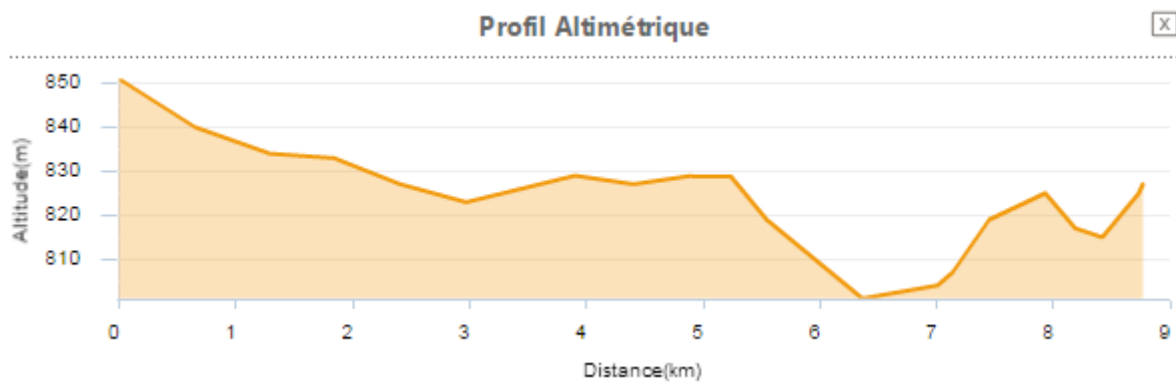
1a. Saint-Christol d'Albion – Croisement base militaire : 4 km



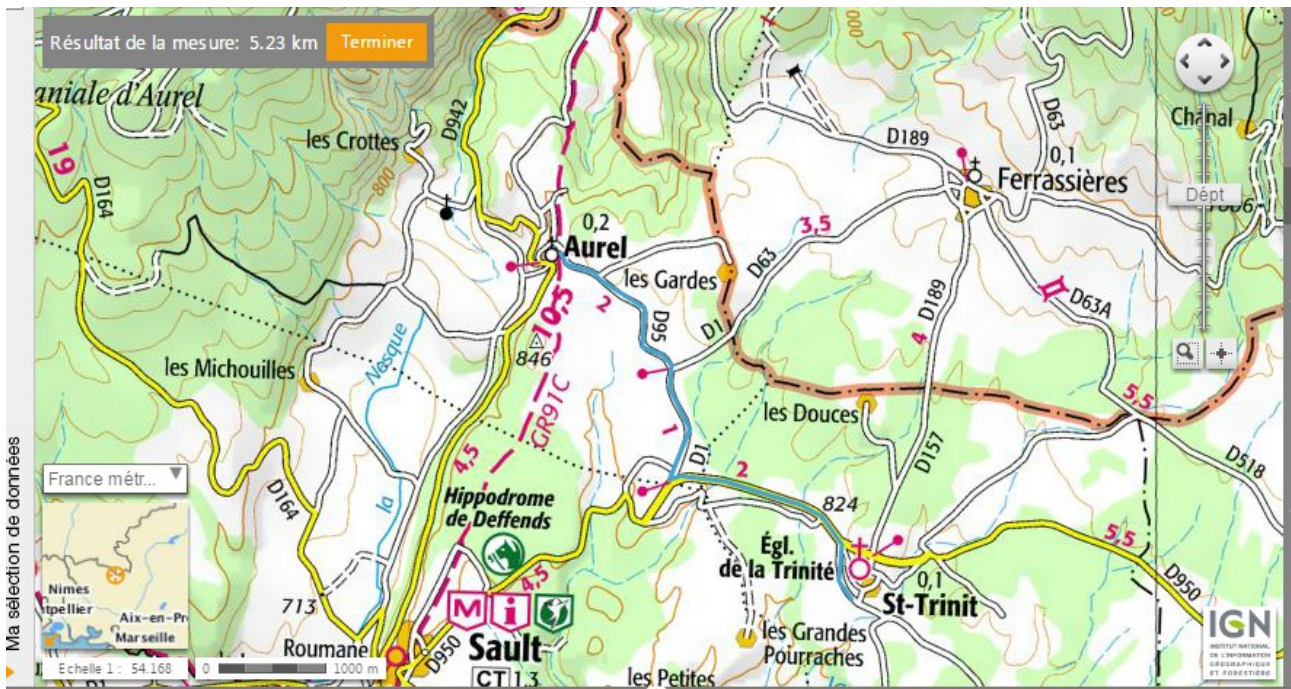
1b. Croisement base militaire – Saint-Trinit : 5 km



Profil 1 : Saint-Christol d'Albion – Saint-Trinit



2. Saint-Trinit – Aurel : 5,2 km



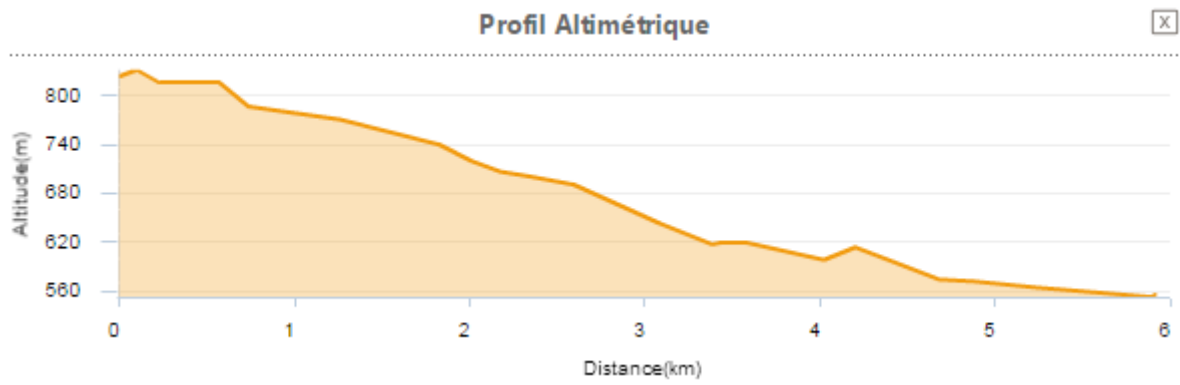
Profil Altimétrique



3. Aurel – Reilhanette : 6 km



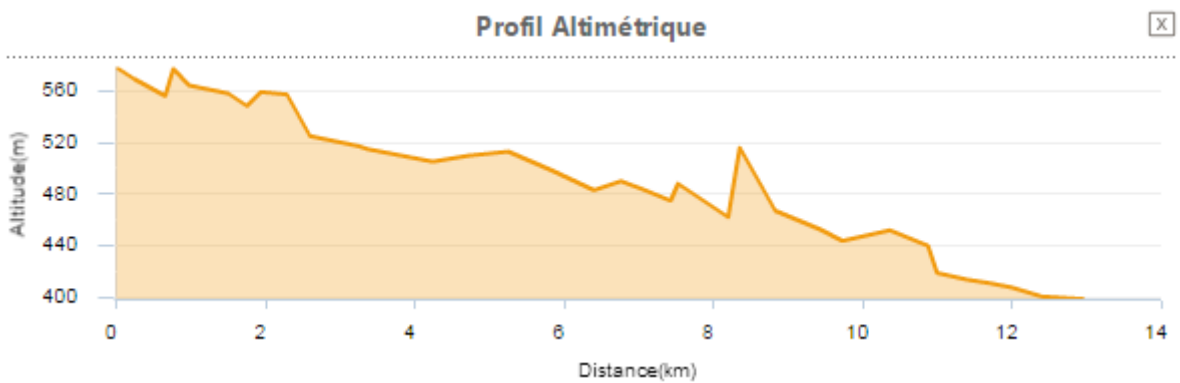
Profil 3 : Aurel – Reilhanette



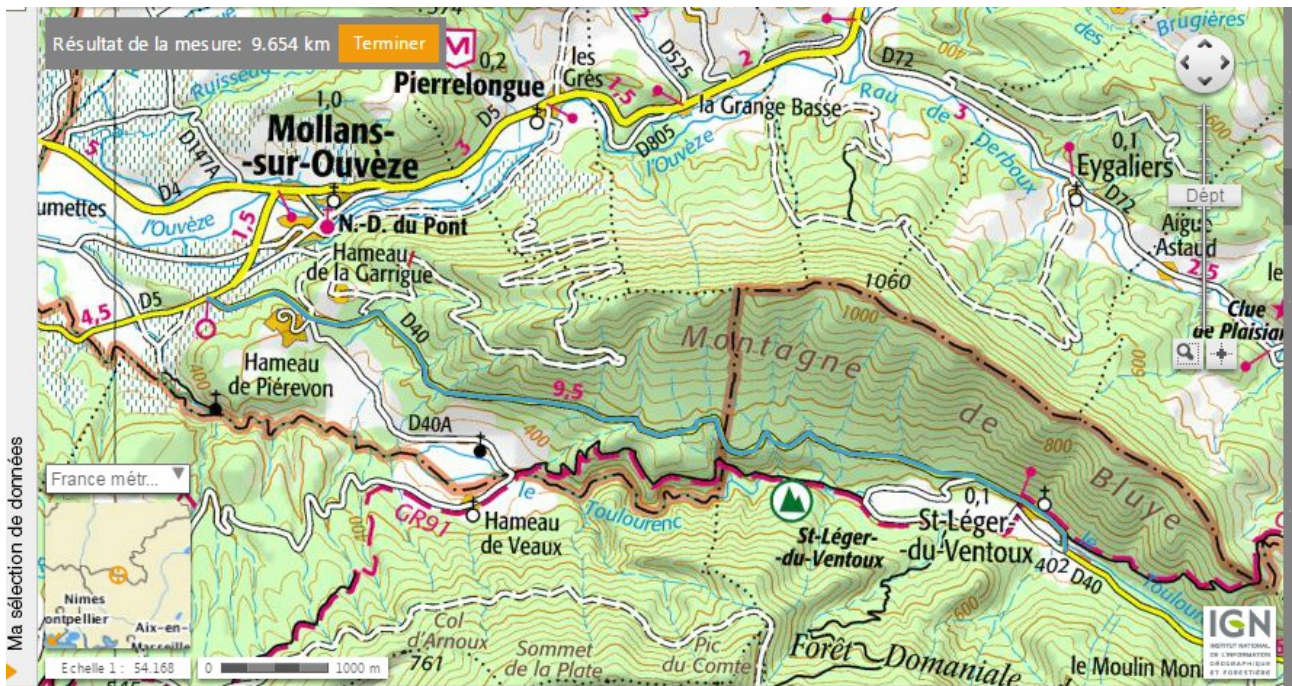
4. Reilhanette – St Léger du Ventoux : 13 km



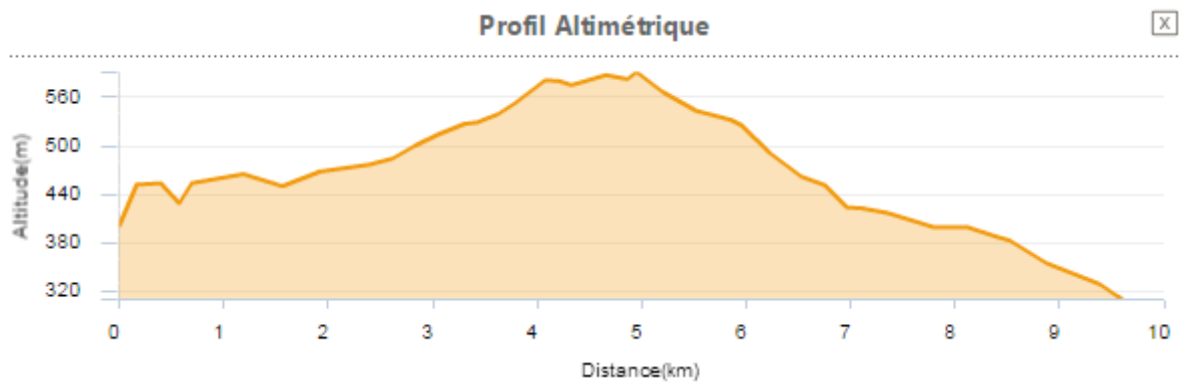
Profil 4 : Reilhanette – Saint-Léger du Ventoux



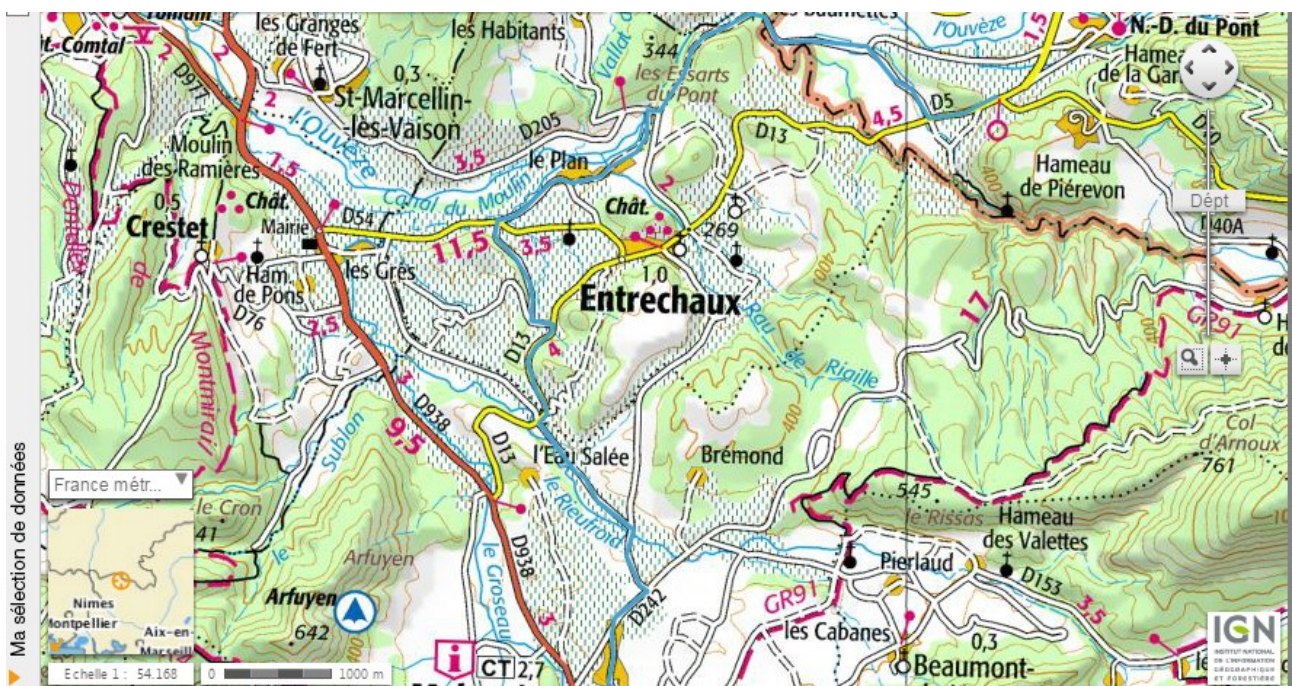
5. St Léger du Ventoux – Croisement Mollans : 9,7 km



Profil 5 : Saint-Léger du Ventoux – Croisement Mollans



6. Croisement Mollans – Malaucène : 12,3 km



Profil 6 : Croisement Mollans – Malaucène

